

# DRAFT

## SCHEDULE 'B' MONKTON LAND USE DESIGNATIONS



Refer to Schedule  
'B' North Perth Land  
Use Designations

LINE 57

QUEEN AVENUE MONKTON

LOT 14  
CON XVIII

NORTH PERTH  
WEST PERTH

55

Refer to Schedule  
'B' West Perth Land  
Use Designations

LOT 12  
CON XVI




Coordinate System: NAD 1983 UTM Zone 17N  
Projection: Transverse Mercator  
Datum: North American 1983

### LEGEND

#### Land Use Designations

-  Open Space
-  Village
-  Floodplain

#### Additional Features

-  Provincial Highway
-  County Road
-  Local Road
-  Former Railway Line
-  Watercourse
-  Settlement Area Boundary
-  Parcels
-  Lots and Concessions

0 70 140 210 m  
Scale 1:6,000  
1 cm = 60 m



This schedule forms a part of the County of Perth Official Plan and must be read in conjunction with applicable policies of the Plan. For accurate reference recourse should be had to the original document and amendments hereto. The County of Perth does not warrant the accuracy, completeness, content, or currency of the information provided. Contains information licensed under the Open Government Licence – Ontario. This is not a legal Plan of Survey. © The Corporation of Perth County, 2024.

This map may incorporate data under license from:  
© King's Printer for Ontario, 2024  
© Maitland Valley Conservation Authority, 2024  
© Upper Thames River Conservation Authority, 2024  
© Grand River Conservation Authority, 2024  
© Ausable Bayfield Conservation Authority, 2024