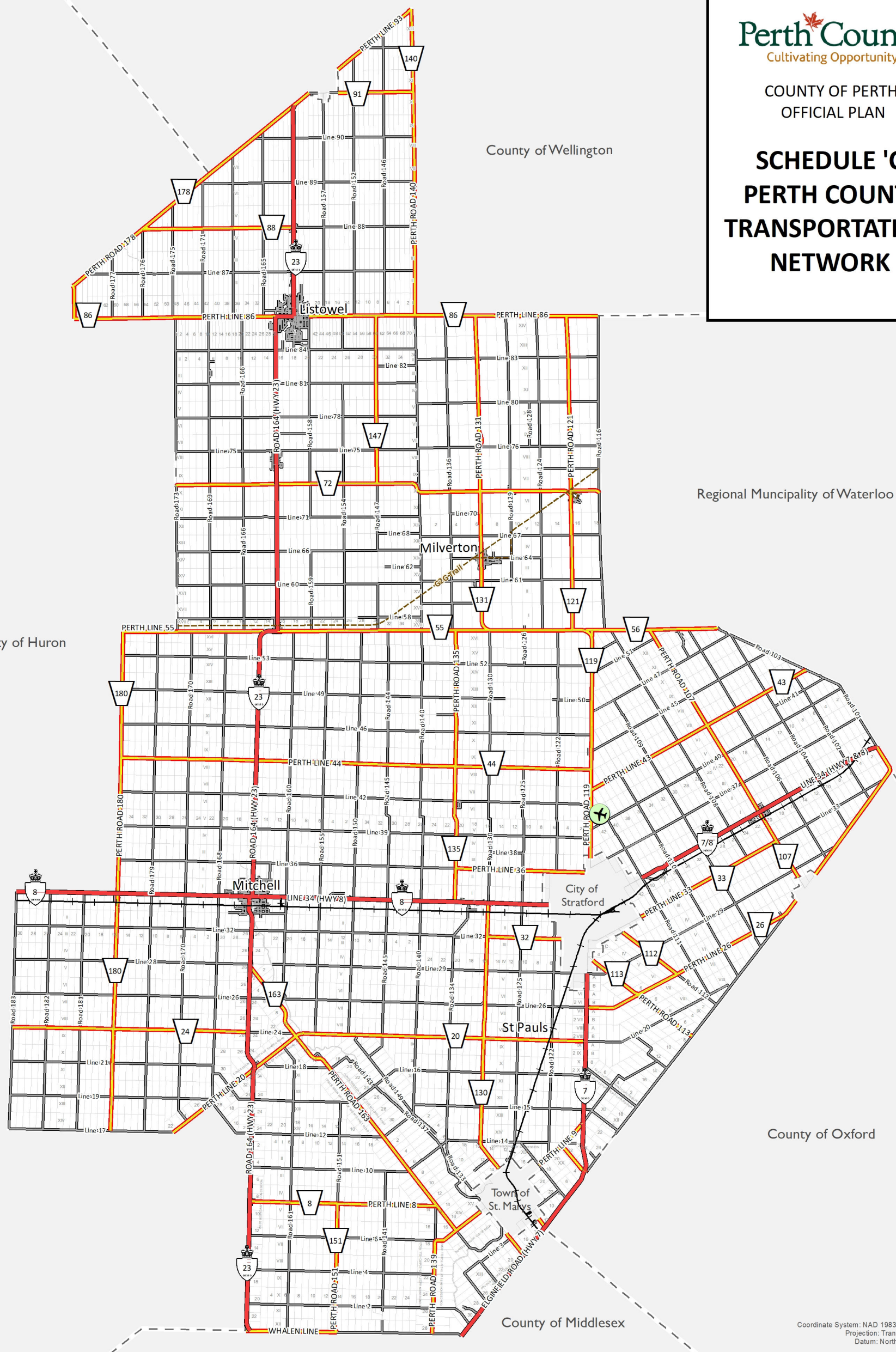



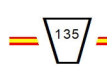

**SCHEDULE 'C'
PERTH COUNTY
TRANSPORTATION
NETWORK**



Coordinate System: NAD 1983 UTM Zone 17N
Projection: Transverse Mercator
Datum: North American 1983

LEGEND



Road Network

-  Provincial Highway
-  County Road
-  Local Road

Air and Rail Network

-  Municipal Airport
- Ontario Railway Network**
-  Goderich-Exeter Railway
-  Former Railway Line

Additional Features

-  Lots and Concessions
-  Municipal Boundary

0 2.5 5 7.5 km
Scale 1:250,000
1 cm = 3 km



This schedule forms a part of the County of Perth Official Plan and must be read in conjunction with applicable policies of the Plan. For accurate reference recourse should be had to the original document and amendments hereto. The County of Perth does not warrant the accuracy, completeness, content, or currency of the information provided. Contains information licensed under the Open Government Licence – Ontario. This is not a legal Plan of Survey. © The Corporation of Perth County, 2025.

This map may incorporate data under license from:
© King's Printer for Ontario, 2024
© Maitland Valley Conservation Authority, 2024
© Upper Thames River Conservation Authority, 2024
© Grand River Conservation Authority, 2024
© Ausable Bayfield Conservation Authority, 2024