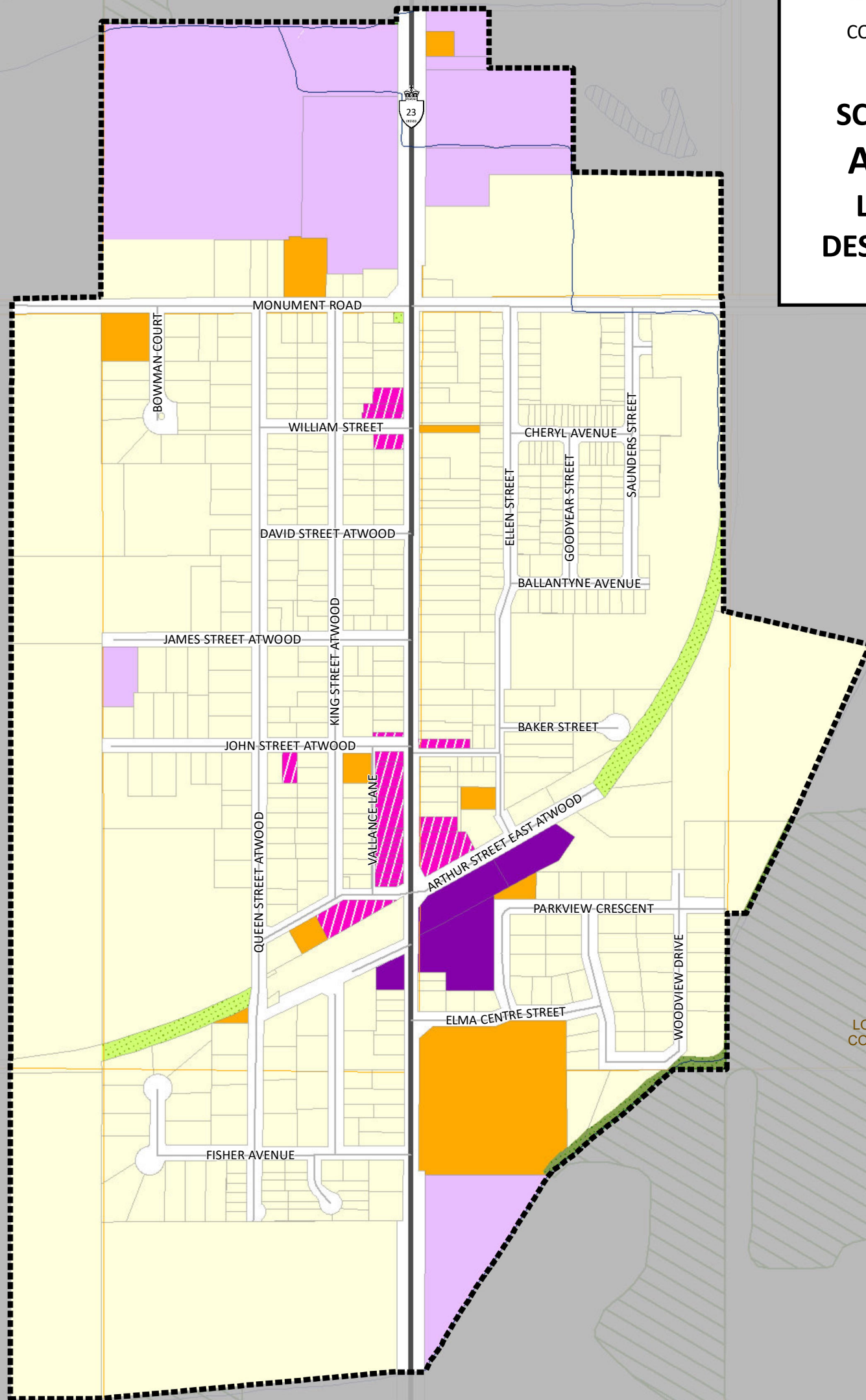


Refer to Schedule 'B' North Perth  
Land Use Designations

**SCHEDULE 'B'  
ATWOOD  
LAND USE  
DESIGNATIONS**

LOT 14  
CON VII











LOT 17  
CON VIII








Coordinate System: NAD 1983 UTM Zone 17N  
Projection: Transverse Mercator  
Datum: North American 1983

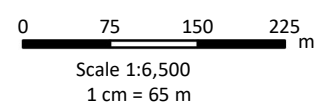
**LEGEND**

**Land Use Designations**

-  Open Space
-  Natural Heritage
-  Neighbourhood
-  Urban Mixed Use
-  Corridor Commercial
-  Employment
-  Institutional
-  Natural Heritage Features Overlay

**Additional Features**

-  Provincial Highway
-  Local Road
-  Watercourse
-  Settlement Area Boundary
-  Waterbody
-  Parcels
-  Lots and Concessions



This schedule forms a part of the County of Perth Official Plan and must be read in conjunction with applicable policies of the Plan. For accurate reference recourse should be had to the original document and amendments hereto. The County of Perth does not warrant the accuracy, completeness, content, or currency of the information provided. Contains information licensed under the Open Government Licence – Ontario. This is not a legal Plan of Survey. © The Corporation of Perth County, 2025.

This map may incorporate data under license from:  
© King's Printer for Ontario, 2024  
© Maitland Valley Conservation Authority, 2024  
© Upper Thames River Conservation Authority, 2024  
© Grand River Conservation Authority, 2024  
© Ausable Bayfield Conservation Authority, 2024