

**SCHEDULE 'D'  
WEST PERTH  
PROVINCIAL  
SIGNIFICANT  
NATURAL HERITAGE  
FEATURES AND AREAS**

County of  
Huron

Refer to  
Schedule 'D'  
North Perth  
Provincially  
Significant  
Natural Heritage  
Features and Areas

Refer to  
Schedule 'D'  
Perth East  
Provincially  
Significant  
Natural Heritage  
Features and Areas

Refer to  
Schedule 'D'  
Perth South  
Provincially  
Significant  
Natural Heritage  
Features and Areas



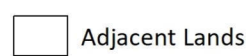



County of  
Huron

Town of  
St. Marys

Coordinate System: NAD 1983 UTM Zone 17M  
Projection: Transverse Mercator  
Datum: North American 1983

**LEGEND**

**Provincially Significant Features and Areas**

- |   |  |  |
|---|--|--|
|  Wetlands    |  ANSI Life Science  |  Adjacent Lands |
|  Woodlands   |  ANSI Earth Science |  |
|  Valleylands |  |  |

**Additional Features**

-  Provincial Highway
-  County Road
-  Watercourse
-  Waterbody
-  Lots and Concessions
-  Municipal Boundary

0 1.5 3 4.5 km  
Scale 1:135,000  
1 cm = 1 km



This schedule forms a part of the County of Perth Official Plan and must be read in conjunction with applicable policies of the Plan. For accurate reference recourse should be had to the original document and amendments hereto. The County of Perth does not warrant the accuracy, completeness, content, or currency of the information provided. Contains information licensed under the Open Government Licence – Ontario. This is not a legal Plan of Survey. © The Corporation of Perth County, 2025.

This map may incorporate data under license from:  
© King's Printer for Ontario, 2024  
© Maitland Valley Conservation Authority, 2024  
© Upper Thames River Conservation Authority, 2024  
© Grand River Conservation Authority, 2024  
© Ausable Bayfield Conservation Authority, 2024